



Route Schedule and Transit Guide

Norman, Oklahoma
2018-2019

Updated 8/2018

Welcome to **CART**



Located at the
Theta M. Dempsey
Transportation Operations Center
510 E. Chesapeake St.
Norman, OK 73019-5128

(405) 325-2278

FAX (405) 325-7490

Office hours:

8 a.m. to 5 p.m. Monday-Friday

Buses operate:

7 a.m. to 10 p.m. Monday-Friday

10 a.m. to 7 p.m. Saturday

(*CARTaccess: See Page 15*)

rideCART.com

CARTgps.com

Follow @CARTNorman on Twitter

Like CART on Facebook

Download the "CART GPS" app

*Call (405) 217-3463 or text 4411
for bus stop arrival times.*

2018-19 Service Schedule

*CART operates on regular schedule during fall and spring
semesters at the University of Oklahoma;
and alternate schedule all other times.*

DATES OF ALTERNATE SCHEDULE

Aug. 1-17 • Oct. 5 • Nov. 21 and 23

• Dec. 17-22, 26-31

• Dec. 31 (service ends at 6 p.m.)

• Jan. 2-12, 2019 • March 16-24 • May 13-31

• All of June and July

DATES OF NO SERVICE

• Sept. 1, 3, 8, 22, 29 • Oct. 27 • Nov. 10, 17, 22

• Dec. 24 and 25 • Jan. 1, 2019 • May 27

• July 4

Download the **CART GPS app!**



All buses feature wifi!

How to ride the bus

- Arrive at stop 5 minutes early and check bus route name before boarding.
- Keep aisles clear, allow seniors and those with disabilities to sit first.
- Pull signal cord one block ahead of stop; check for personal items before leaving.
- Ask the operator for assistance, call 325-2278, or visit ridecart.com/howtoride for more information.
- Rules of Conduct and Transit Exclusion Policy and Procedures are at ridecart.com/howtoride.

Transfers

Passengers must ask operator for a transfer ticket when boarding the bus. Passengers will not receive a transfer when exiting the bus. The transfer is valid for one transfer within two hours. For more information, visit ridecart.com/howtoride.

CART transfer stations

CART operates two stations on the OU campus. All CART routes, except for the West Norman Link (20) operate out of one or both of these stations:

- Stop 107 - Brooks Street Station
(Brooks, east of Jenkins in Duck Pond parking lot)
- Stop 1 - Campus Depot (Asp, north of Lindsey)

For more information on maps and schedules, fares, passes, bike racks, etc., visit rideCART.com.

Rules for riding the bus

- No smoking; eating or chewing tobacco permitted. Cups with lids allowed.
- Exact fare is required; no change given.
- Enter the front door and exit the back door.
- Keep hands and arms inside the vehicle.
- Seniors and individuals with disabilities have priority seating in front section of the bus.
- If seating is not available, passengers may move to the back of the bus and hold on to the overhead rail.
- All passengers must stand BEHIND the white or yellow line at either door of the bus. No standing or sitting on the bus steps is allowed.
- When exiting, passengers should not cross in front of bus; they should wait until it pulls away.
- When boarding or leaving the bus, use extreme caution. Steps are steep and may be slick when wet.
- Passengers should be aware of emergency exits on the vehicle.
- Please stay seated or hold onto the handrail until the vehicle comes to a complete stop.
- Minimum age to ride the bus alone is 11 years old.
- Shoes and shirts must be worn.
- Handing out materials of any kind prohibited.
- Strollers must be folded and carried onto the bus and secured while riding.
- Animals must be in carriers and the carrier secured. Service animals must be on a leash. All animals must remain under control at all times.
- CART buses are equipped with wheelchair ramps or lifts. Users must back onto the lift to board. Users may pull forward on a ramp.
- Do not chase the bus. Once the bus is moving away from the passenger loading area the driver is not allowed to stop the bus.
- Large objects that cannot be stowed in your lap or in an available seat next to you without obstructing the aisle are not permitted.
- Abusive or profane language will not be allowed by anyone.
- Passengers should limit their parcels to a reasonable number of items (generally considered to be three bags). Passengers must secure all packages on their lap, in the seat beside them (when available) or on the floor between their feet.
- Phone (405) 325-2278 to retrieve lost items.

CART fares and passes

Please pay with exact change on all buses.

Single-Trip Regular Fare

Norman	_____	\$.75
Sooner Express	_____	\$3.00
Children (5 and under)	_____	Free
CARTaccess Passengers with ADA card	_____	Free
OU Faculty, Staff and Students	_____	Free*

** OU contributes funding to CART to subsidize fares for faculty, staff, and students traveling in Norman. The Sooner Express is fare free for OU students, no faculty/staff discounts applied. Students must present their physical OU Sooner Card or their digital OU Sooner Card through the OU Innovate App. LNC Shuttle Route 40 and Campus Corner Shuttle 45 are free to all passengers.*

Passes

Norman Monthly Unlimited	_____	\$25.00
Sooner Express 30-Day Unlimited	_____	\$50.00

Special Patron Single-Trip Fares/Passes

Available for youths 6 to 17, seniors 60 and older, persons with disabilities, and Medicare cardholders.

Norman Single Trip	_____	\$0.35
Sooner Express Single Trip	_____	\$1.50
Norman Monthly Pass	_____	\$12.50
Sooner Express Pass	_____	\$25.00

CARTaccess

Primary Zone Single Trip	_____	\$1.50
Secondary Zone Single Trip	_____	\$3.50
Same-Day Urgent Single Trip	_____	\$3.50
CARTaccess Pass	_____	\$15.00
OU Faculty/Staff/Students	_____	
Free in Primary Zone; \$1.50 Secondary*		

To purchase passes

Passes may be purchased in person, by phone (405-325-3311) or by mail at OU Parking Office, Jenkins Avenue Parking Facility, 1332 Jenkins Ave., Norman, OK 73019-2451.

Bus fare assistance

Community Development Block Grant passes are available to passengers with low to moderate incomes for all CART services except the Sooner Express. Applications are available under "Fares and passes" online at rideCART.com. This program is funded by the City of Norman.

Late-Night Flex LNF

OU CAMPUS ROUTE

Late-Night Flex Bus serves the Lloyd Noble Center (LNC), Residence Halls and other campus locations. (See LNF service area on system map in center of guide.)

Monday to Thursday during regular schedule (fall and spring semesters). All times are p.m.

GPS#	<u>Regular Pick-Up Points</u>				
1	Campus Depot **				
	9:05	9:35	10:05	10:35	11:05
107	Brooks Street Transfer Station **				
	9:10	9:40	10:10	10:40	11:10
108	Asp/3rd St (Walker Tower) #				
	9:13	9:43	10:13	10:43	11:13
113	Lloyd Noble Center (LNC) **				
	9:15	9:45	10:15	10:45	11:15

Other requested pick-up and drop-off points are from 9:15-9:35, 9:45-10:05, 10:15-10:35, 10:45-11:05 and 11:15-11:30. All times are p.m.

Friday and Alternate Schedule:

GPS#	<u>Regular Pick-Up Points</u>	
1	Campus Depot **	9:05
107	Brooks Street Transfer Station **	9:10
108	Asp/3rd St (Walker Tower) #	9:13
113	Lloyd Noble Center (LNC) **	9:15

Requested pick-up and drop-off points available 9:15-9:30 only.

#Bench Stops **Sheltered Stops

Saturday only:

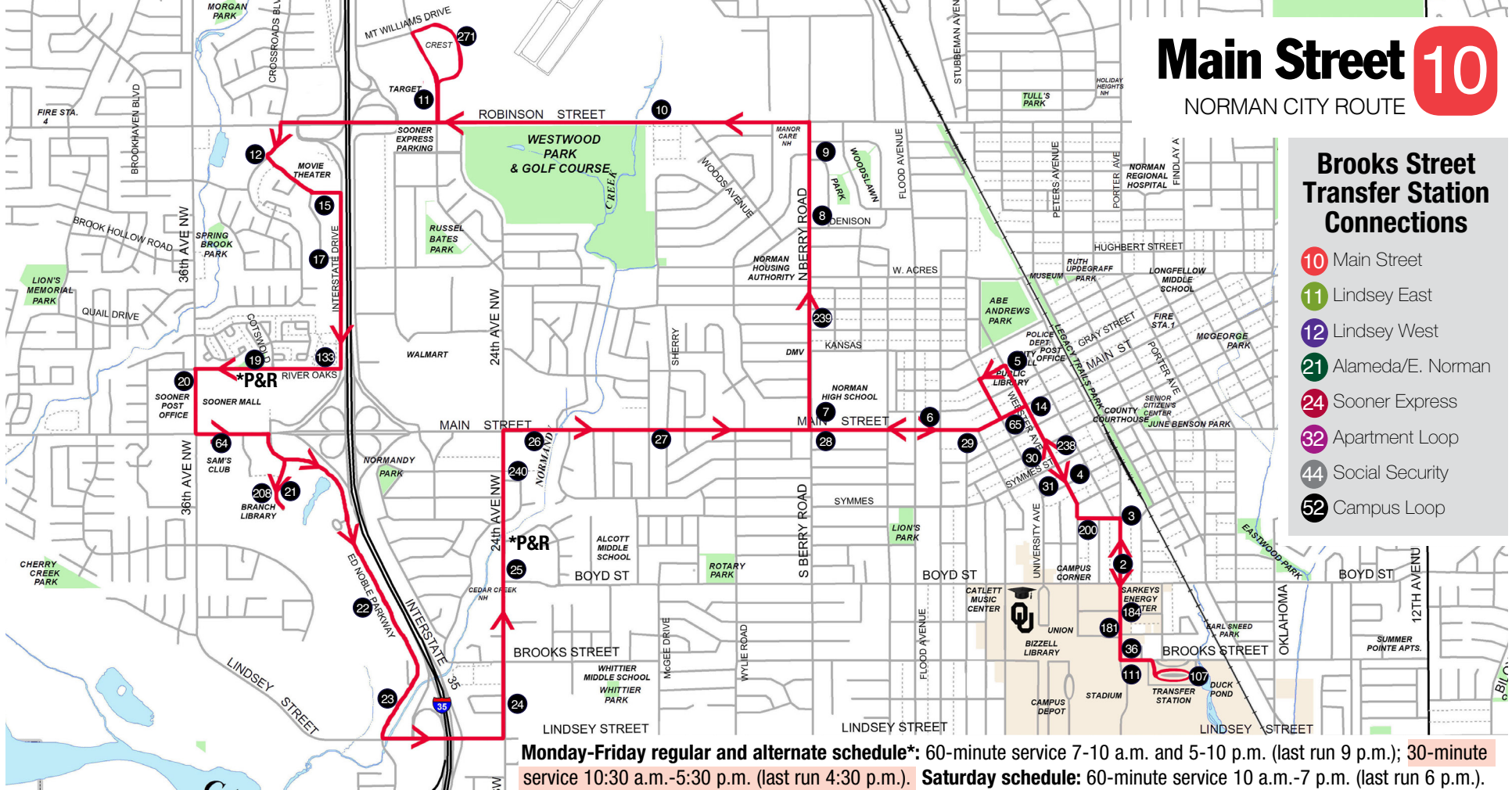
GPS#	<u>Regular Pick-Up Points</u>	
1	Campus Depot **	7:00
107	Brooks Street Transfer Station **	7:05
108	Asp/3rd St (Walker Tower) #	7:08
113	Lloyd Noble Center (LNC) **	7:10

For pick-up at other locations within the LNF service area, riders should phone CART at (405) 325-2278 **before 5 p.m. weekdays**. Notify operator of drop-off location when boarding the bus. Visit rideCART.com for more information.

NORMAN CITY ROUTE

Brooks Street Transfer Station Connections

- 10 Main Street
- 11 Lindsey East
- 12 Lindsey West
- 21 Alameda/E. Norman
- 24 Sooner Express
- 32 Apartment Loop
- 44 Social Security
- 52 Campus Loop



Monday-Friday regular and alternate schedule*: 60-minute service 7-10 a.m. and 5-10 p.m. (last run 9 p.m.); 30-minute service 10:30 a.m.-5:30 p.m. (last run 4:30 p.m.). **Saturday schedule:** 60-minute service 10 a.m.-7 p.m. (last run 6 p.m.).

GPS#	OUTBOUND TO SOONER MALL		
107	Brooks Street Transfer Station**	:00	:30
36	Brooks/Monnett	:01	:31
184	Jenkins/Felgar (Sarkeys Energy Center) 21	:01	:31
2	Jenkins/Boyd	:02	:32
3	Jenkins/Duffy	:02	:32
4	Webster/Apache #	:03	:33
238	Webster/Eufaula	:03	:33
14	Webster/Main # 24	:04	:34
5	Webster/Tonhawa (Norman Public Library)	:06	:36
6	Main/Lahoma**	:07	:37
7	Main/Berry (Norman High School)** 24	:09	:39
239	Berry/Iowa	:10	:40
8	Berry/Denison	:11	:41
9	Berry/Dorchester	:12	:42
10	Robinson/Woods**	:14	:44

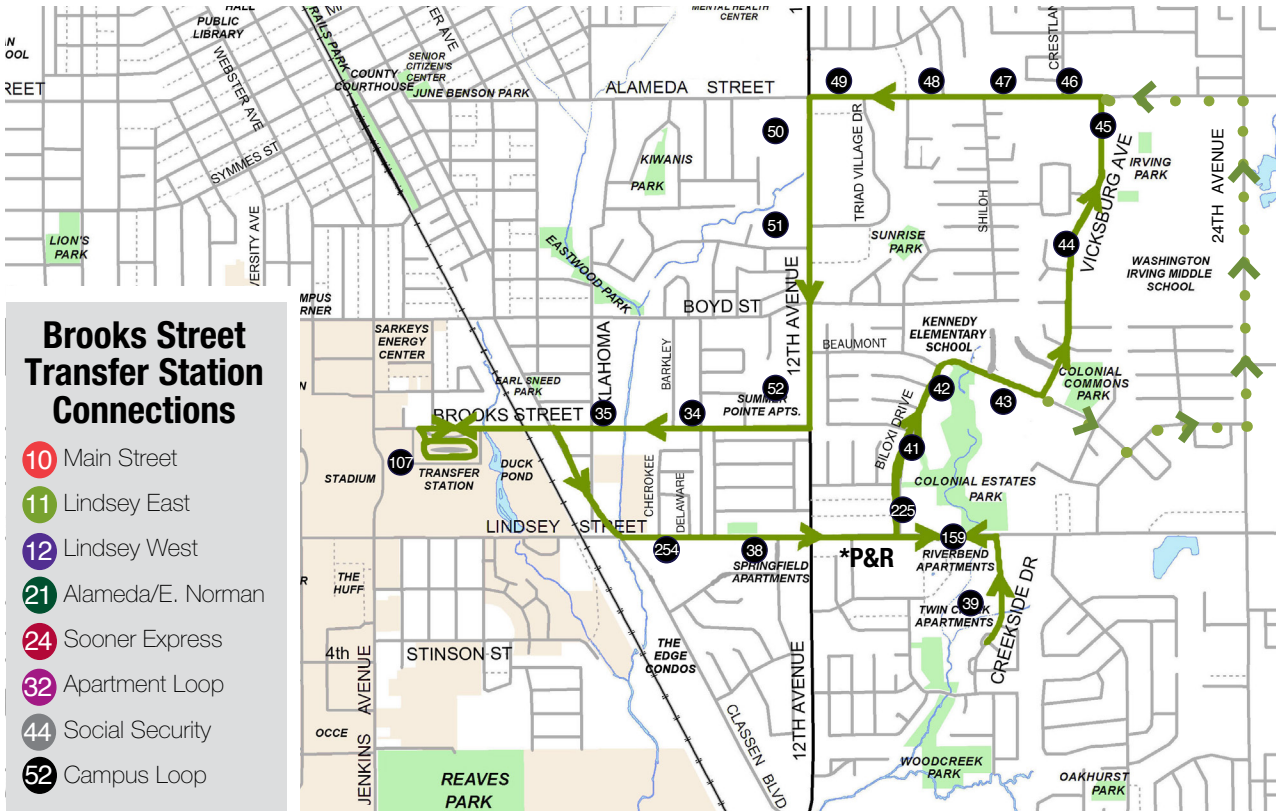
271	Mt. Williams/24th NW	:15	:45
11	24th NW/ Robinson ** 20	:15	:45
12	Rambling Oaks/Northwest # 20	:17	:47
15	Northwest/Interstate Drive 20	:18	:48
17	Interstate Drive/Copperfield** 20	:19	:49
133	River Oaks/Interstate Drive 20	:19	:49
19	River Oaks/Cotswold (Sooner Mall) # 20	:20	:50
	(Sooner Mall is *P&R location)		
	<u>INBOUND TO BROOKS ST. TRANSFER STATION</u>		
20	36th NW/River Oaks (Post Office)**	:22	:52
64	Main/36th NW**	:23	:53
208	Norman Center Ct./West Branch Library #	:24	:54
21	Norman Center Ct./Ed Noble**	:24	:54
22	Ed Noble/Parkway Plaza **	:26	:56
23	Ed Noble/Lindsey #	:27	:57
24	24th SW/Lindsev** 12	:30	:00

25	24th SW/Boyd** (*P&R location)	_____	:31	:01
240	24th SW/Main #	_____	:32	:02
26	Main/24th NW**	_____	:33	:03
27	Main/Sherry #	_____	:34	:04
28	Main/Berry (Norman High School) #	24 _____	:36	:06
29	Main/Park #	_____	:38	:08
65	Webster/Main	24 _____	:38	:08
30	Webster/Eufaula	_____	:39	:09
31	Webster/Apache	52 _____	:39	:09
200	Duffy/Asp (Campus Corner)	52 _____	:40	:10
181	Jenkins/Felgar	21 52 _____	:41	:11
111	Brooks/Jenkins	_____	:43	:13
107	Brooks Street Transfer Station**	_____	:44	:14

#Bench Stops **Sheltered Stops

***P&R is a park-and-ride location.**

Main Street route connects with **12** Lindsey West, **20** West Norman Link, **21** Alameda/East Norman, **24** Sooner Express and **52** Campus Loop.



Lindsey East 11

NORMAN CITY ROUTE

Monday-Friday regular and alternate schedule:

7 a.m.-10 p.m. (last run 9:30 p.m.); 30-minute service.

Saturday schedule:

10 a.m.-7 p.m. (last run 6:30 p.m.); 30-minute service.

3:30 pm Run Only:

Route deviates on its 3:30 p.m. run to: east on Beaumont Drive to 24th Avenue SE; and then continuing north on 24th Avenue SE to Alameda St; returning inbound to Brooks Street Transfer Station. Stop #44 and #45 are not served on the 3:30pm run only.

GPS#	OUTBOUND TO IRVING MIDDLE SCHOOL	
107	Brooks Street Transfer Station **	:00 :30
254	Lindsey/Delaware (THE EDGE CONDOS)**	:02 :32
38	Lindsey/Houston (Springfield Apts.)**	:03 :33
159	Lindsey/Biloxi (Riverbend Apts.)**	:05 :35
39	Creekside/Lindsey (Twin Creek Apts.)**	:06 :36
225	Biloxi/Lindsey #	:08 :38

***P&R is a park-and-ride location.**

GPS#		
41	Biloxi/Brooks (Colonial Estates Park)	:09 :39
42	Biloxi/Beaumont (Kennedy School)	:09 :39
43	Beaumont/Vicksburg**	:11 :41
44	Vicksburg/Vicksburg Circle	:12 :42
45	Vicksburg/Alameda (Irving Middle School) #	:13 :43

INBOUND TO BROOKS ST. TRANSFER STATION

46	Alameda/Vicksburg**	:14 :44
47	Alameda/Crestland**	:14 :44
48	Alameda/Shiloh #	:15 :45
49	Alameda/Triad Village** 21	:16 :46
50	12th SE/Alameda #	:17 :47
51	12th SE/Triad Village**	:18 :48
52	12th SE/Brooks (Summer Pointe Apts.)**	:18 :48
34	Brooks/Barkley	:19 :49
35	Brooks/Oklahoma	:19 :49
107	Brooks Street Transfer Station **	:22 :52

#Bench Stops **Sheltered Stops

Lindsey East route connects with 21 Alameda/East Norman.

West Norman Link 20

NORMAN CITY ROUTE

Monday-Friday regular and alternate schedules:

10:15 a.m.-5:45 p.m. (last run 5:15 p.m.);
30-minute service.

No Saturday service.



GPS#	OUTBOUND TO NORMAN REGIONAL HEALTHPLEX	
19	River Oaks/Cotswold (Sooner Mall) # 10	:15 :45
127	36th NW/Quail**	:16 :46
245	36th NW/Havenbrook	:17 :47
128	36th NW/Robinson (Brookhaven Village)**	:19 :49
129	36th NW/Bob Busch**	:21 :51
130	36th NW/Crail**	:22 :52
247	Healthplex Pkwy/Heart Plaza	:23 :53
131	Norman Regional HealthPlex #	:28 :58

GPS#	INBOUND TO SOONER MALL	
261	Norman Regional Healthplex Main Entrance	:29 :59
248	Tecumseh/Thedford	:30 :00
243	24th NW/Tecumseh	:31 :01
183	24th NW/Conference	:32 :02
132	24th NW/Mt. Williams	:33 :03
11	24th NW/Robinson** 10	:34 :04
12	Rambling Oaks/Northwest # 10	:36 :06
15	Northwest/Interstate Drive 10	:37 :07
17	Interstate Drive/Copperfield** 10	:38 :08
133	River Oaks/Interstate Drive 10	:39 :09
19	River Oaks/Cotswold (Sooner Mall) # 10	:40 :10

#Bench Stops **Sheltered Stops

West Norman Link connects with 10 Main Street route.

About CARTaccess



Office hours: 8 a.m. to 5 p.m. weekdays

(405) 325-5438 (v/tdd)

fax (405) 325-6627

CARTaccess@ou.edu

CARTaccess is CART's origin-to-destination service for people unable to use fixed-route CART service because of a disability. For information, visit www.rideCART.com/CARTaccess.

Alameda/E. Norman 21

NORMAN CITY ROUTE

Monday-Friday regular and alternate schedule*:

60-minute service 7-10 a.m. and 5-10 p.m. (last run 9 p.m.); 30-minute service 10:30 a.m.-5:30 p.m. (last run 4:30 p.m.). **Saturday schedule:** 60-minute service

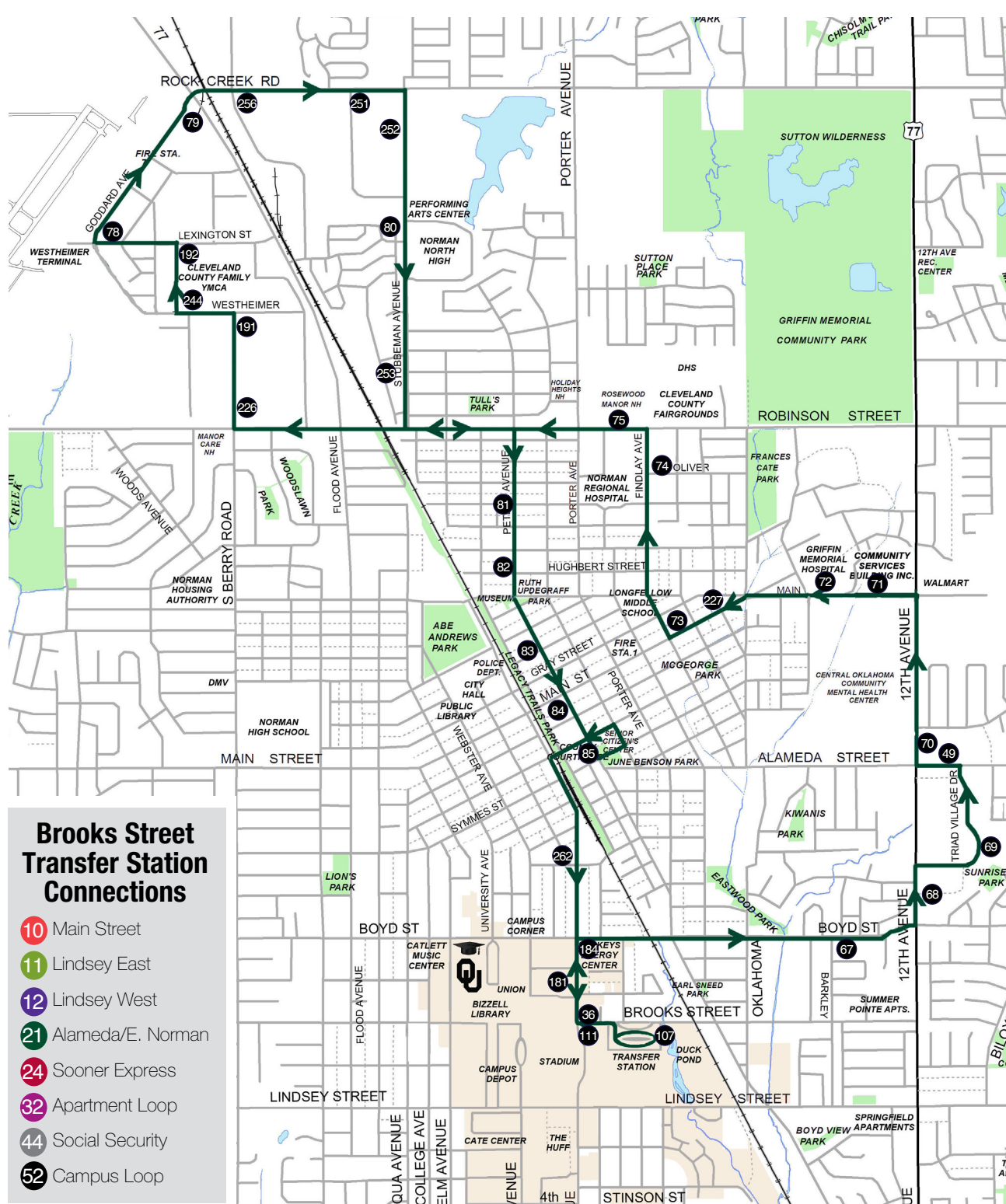
10 a.m.-7 p.m. (last run 6 p.m.).

GPS#	OUTBOUND TO WESTHEIMER TERMINAL		
107	Brooks Street Transfer Station **	:00	:30
36	Brooks/Monnett	:00	:30
184	Jenkins/Felgar (Sarkeys Energy Center) 10	:01	:31
67	Boyd/Barkley	:05	:35
68	12th SE/Boyd**	:07	:37
69	Triad Village Drive #	:08	:38
49	Alameda/Triad Village** 11	:10	:40
70	12th NE/Alameda** (Health Dept.)	:11	:41
71	Main/12th NE (Community Services Bldg)**	:12	:42
72	Main/State (Griffin Hospital)**	:13	:43
227	Main/Cockrel (Center for Children/Families)	:15	:45
73	Findlay/Gray	:16	:46
74	Findlay/Oliver (Norman Regional Hospital)**	:16	:46
75	Robinson/Porter**	:18	:48
226	Berry/Robinson	:22	:52
191	Berry/Westheimer	:22	:52
244	Halley/Westheimer	:23	:53
192	Halley/Lexington (YMCA) **	:23	:53
78	Westheimer Terminal **	:24	:54
INBOUND TO BROOKS STREET TRANSFER STATION			
79	Goddard/Flood	:25	:55
256	Rock Creek/Industrial	:26	:56
251	Rock Creek/Research Park	:27	:57
252	Stubbeman/Rock Creek	:27	:57
80	Stubbeman/Lexington (NNHS) #	:28	:58
253	Stubbeman/Ridge Road	:28	:58
81	Peters/Johnson	:32	:02
82	Peters/Hughbert	:32	:02
83	Peters/Tonhawa	:33	:03
84	Peters/Comanche (County Courthouse)	:35	:05
85	Peters/Symmes (Senior Center)	:36	:06
262	Jenkins/Duffy	:38	:08
181	Jenkins/Felgar 10 52	:41	:11
111	Brooks/Jenkins	:42	:12
107	Brooks Street Transfer Station **	:45	:15

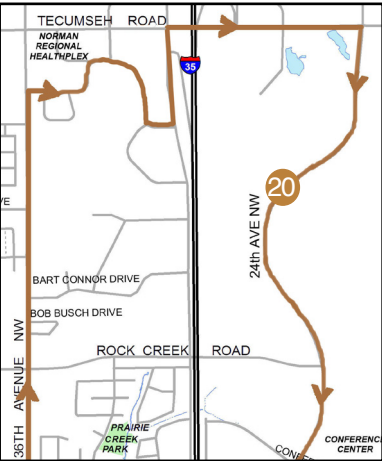
#Bench Stops **Sheltered Stops

Alameda/East Norman route connects with 10 Main Street,

11 Lindsey East and 52 Campus Loop.



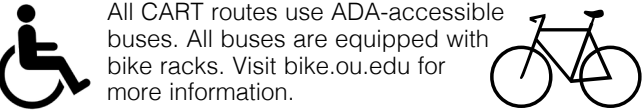
West Norman Link's north leg



Legend

- Late-Night Flex Boundary
- CARTaccess Service Boundary

See www.rideCART.com for full CARTaccess service boundary.

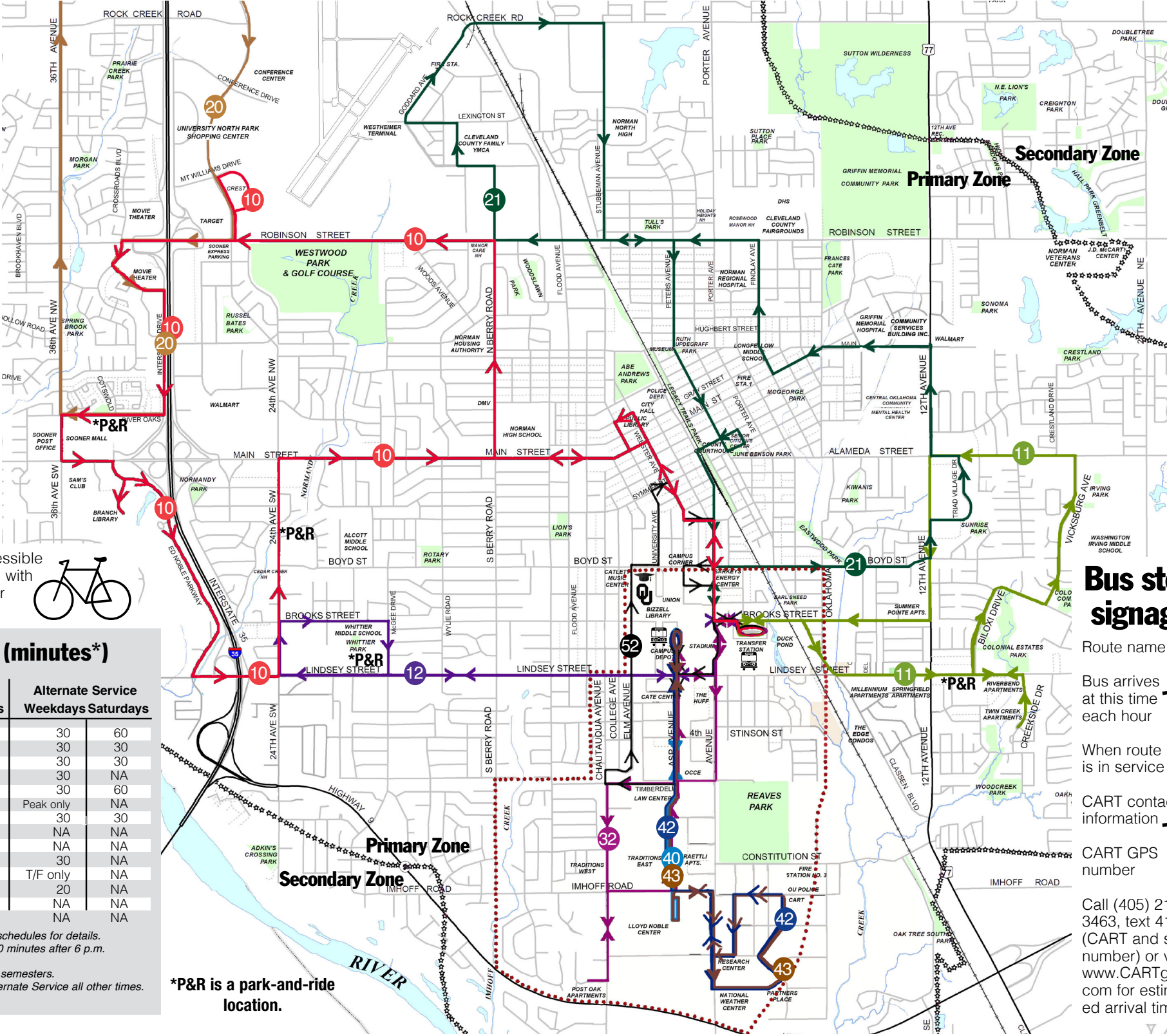


All CART routes use ADA-accessible buses. All buses are equipped with bike racks. Visit bike.ou.edu for more information.

CART service frequency (minutes*)

Service Frequency	Regular Service		Alternate Service	
	Weekdays	Saturdays	Weekdays	Saturdays
10 Main Street	# 30	60	30	60
11 Lindsey East	30	30	30	30
12 Lindsey West	30	30	30	30
20 West Norman Link	30	NA	30	NA
21 Alameda/E. Norman	# 30	60	30	60
24 Sooner Express	Peak only	NA	Peak only	NA
32 Apartment Loop	30	30	30	30
40 LNC Shuttle**	10/20	NA	NA	NA
42 Research Route	30	NA	NA	NA
43 LNC/Research	30	NA	30	NA
44 Social Security***	T/F only	NA	T/F only	NA
45 Campus Corner	20	NA	20	NA
52 Campus Loop	30	NA	NA	NA
LNF Late-Night Flex****	30	NA	NA	NA

* Frequency of service shown in minutes. See individual schedules for details.
** LNC - 5-10 minutes Monday-Thursday before 6 p.m.; 20 minutes after 6 p.m.
*** Social Security runs Tuesdays and Fridays only.
**** LNF - Monday to Thursday during OU fall and spring semesters.
Regular Service during OU fall and spring semesters. Alternate Service all other times.
30-minute service 10:30 a.m.-5:30 p.m. only.



CART routes

- 10 Main Street
- 11 Lindsey East
- 12 Lindsey West
- 20 West Norman Link
- 21 Alameda/E. Norman
- 24 Sooner Express
- 32 Apartment Loop
- 40 Lloyd Noble Shuttle
- 42 Research Route
- 43 LNC and Research
- 44 Social Security
- 45 Campus Corner
- 52 Campus Loop

Bus stop signage

Route name

Bus arrives at this time each hour

When route is in service

CART contact information

CART GPS number

Call (405) 217-3463, text 41411 (CART and stop number) or visit www.CARTgps.com for estimated arrival time.

Sooner Express

24

COMMUTER ROUTE



GPS#		OUTBOUND TO OKC TRANSIT CENTER	a.m.			p.m.		
107		Brooks Street Transfer Station **	6:15	6:45	8:10	1:50		4:20
14		Webster/Main # 10	6:19	6:49	8:14	1:54		4:24
7		Main/Berry (Norman High School)** 10	6:22	6:52	8:17	1:57		4:27
142		Westport/24th Ave. NW (South of Homeland)	6:29	7:00	8:24	2:04		4:34
2195		Robinson/Reno	6:55	7:36	8:50	2:30		5:00
3843		Robinson/Main	6:58	7:36	8:51	2:31		5:01
3708		Robinson/NW 4th	7:02	7:37	8:53	2:33		5:03
2486		Lincoln/NE 8th #	7:03	7:41	8:55	2:35	4:22	5:05
249		NE 13th/Lincoln**	7:04	7:43	8:58	2:38		5:08
325		NE 13th/Phillips (Children's Hospital)	7:07		8:59	2:39	4:25	5:14
201		NE 13th/Kelly (Veterans' Hospital)**	7:08	7:45	9:02	2:42		5:15
144		OUHSC Bird Library	7:09		9:03	2:43		5:17
3686		NE10th/Stonewall (Health Department)	7:10	7:46	9:04	2:44		5:18
122		NE10th/Phillips (Physician's Building)	7:11		9:05	2:45		5:19
3103		NE 13th/Phillips	7:12		9:06	2:46		5:21
1182		Lincoln/NE 19th (Supreme Court)**	7:13	7:49	9:07	2:47		5:23
2492		State Office Buildings North**	7:15	7:51	9:08	2:48	4:30	5:24
137		NE 24th/State Capitol (Will Rogers Building) **	7:18	7:52	9:10	2:50	4:31	5:25
3682		NE 24th/State Capitol (Sequoyah Building)**	7:18	7:52	9:10	2:50	4:31	5:25
211		North Stiles/OK Dept. of Transportation**	7:19	7:56	9:13	2:53	4:36	5:29
3981		Robinson/NW 7th	7:24		9:19	2:59		5:34
EM*		Robinson/NW 4th - Federal Courthouse					4:44	
EM*		Park/Robinson					4:52	
INBOUND TO BROOKS STREET TRANSFER STATION								
213		Hudson/5th (Downtown Transit Center)**	6:07	7:28	8:05	9:33	3:03	5:00
3982		NW 4th/Robinson (Federal Courthouse)		7:30		9:35	3:05	5:40
242		Robinson/Park (IRS Building)		7:32		9:37	3:07	5:43
152		Westport/24th NW (South of Homeland)		7:51		9:53	3:33	5:30
28		Main/Berry (Norman High School)#		7:59		10:00	3:40	5:38
65		Webster/Main (Downtown Norman) 10		8:02		10:02	3:42	5:41
107		Brooks Street Transfer Station**	6:45	8:10		10:07	3:47	5:47

#Bench Stops **Sheltered Stops

*EMBARC stops here before Transit Center

Sooner Express operates Monday through Friday only. OU students ride CART runs denoted with black times fare free. No faculty/staff discounts available. Please pay with exact change.

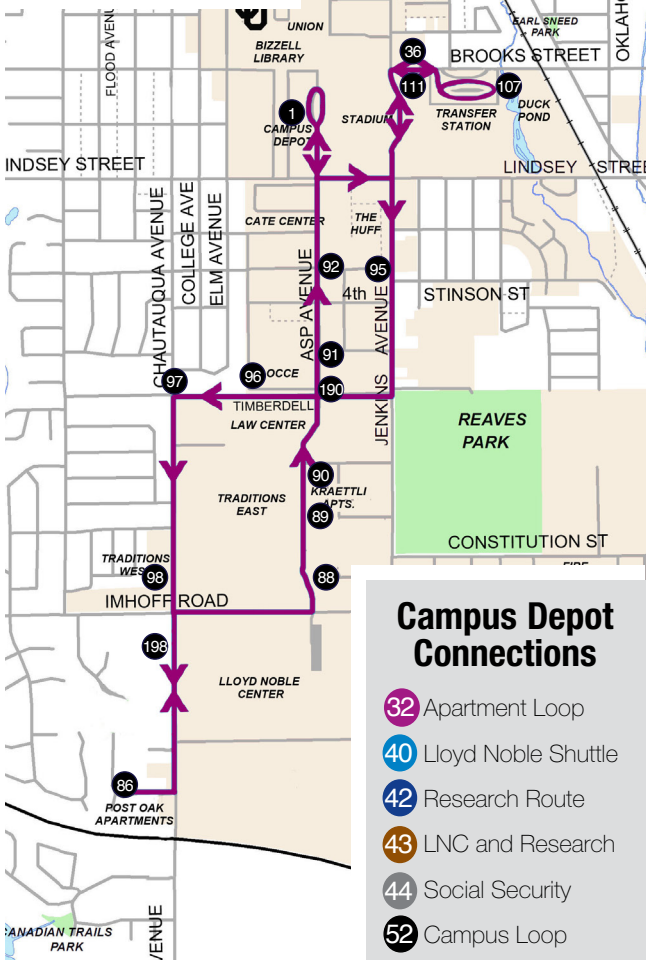
Oklahoma City's EMBARK operates the runs denoted by red times. CARTgps.com and the CART GPS App do not track these routes. Visit embarkok.com or call 405-235-7433 for more information.

CART uses EMBARK bus stops in Oklahoma City. See 24 Sooner Express at CARTgps.com for more information on locations.

Sooner Express connects with 10 Main Street, all other City routes in Norman at the Brooks Street Transfer Station, and EMBARK routes at the OKC downtown transit center.

Brooks Street Transfer Station Connections

- 10** Main Street
- 11** Lindsey East
- 12** Lindsey West
- 21** Alameda/E. Norman
- 24** Sooner Express
- 32** Apartment Loop
- 44** Social Security
- 52** Campus Loop



Campus Depot Connections

- 32** Apartment Loop
- 40** Lloyd Noble Shuttle
- 42** Research Route
- 43** LNC and Research
- 44** Social Security
- 52** Campus Loop

Apartment Loop **32**

OU CAMPUS ROUTE

Monday-Friday regular and alternate schedule:

7:15 a.m.-8:45 p.m. (last run 8:15 p.m.);

30-minute service.

See Late-Night Flex on Page 6 for service after 9 p.m.

Saturday schedule: 10:15 a.m.-6:45 p.m.

(last run 6:15 p.m.); 30-minute service.

See Late-Night Flex, Page 6, for service after 7 p.m.

GPS# OUTBOUND TO POST OAK APARTMENTS

1	Campus Depot **	:15 :45
111	Brooks/Jenkins	:18 :48
107	Brooks Street Transfer Station **	:19 :49
36	Brooks/Monnett	:20 :50
95	Jenkins/Stinson (OU Parking Services)	:23 :53
190	Timberdell/Asp	:24 :54
96	Timberdell/Law Center 52	:25 :55
97	Timberdell/Chautauqua 52	:25 :55
98	Traditions West Apts.**	:26 :56
198	Chautauqua/Imhoff	:28 :58
86	Ridgecrest/Chautauqua (Post Oak Apts.)**	:29 :59

INBOUND TO CAMPUS DEPOT

88	Asp/Imhoff	:32 :02
89	Kraettli Apts./Traditions East (South)	:32 :02
90	Kraettli Apts./Traditions East (North)**	:33 :03
91	OCCE 42 43	:34 :04
92	Asp/3rd St. (Walker Tower) ** 42 43	:35 :05
1	Campus Depot **	:37 :07

#Bench Stops **Sheltered Stops

Apartment Loop connects with **52** Campus Loop, **42** Research Route and **43** LNC and Research.

OCCE: Oklahoma College of Continuing Education





Lloyd Noble Center (LNC) Shuttle



OU CAMPUS ROUTE

This route serves OU students, faculty and staff parking on the north side of the Lloyd Noble Center (LNC) and riding to main campus. These CART passengers park permit-free. No fare is charged on this route. This route runs from the LNC to the Campus Depot on Asp Avenue on the west side of Gaylord Family Oklahoma Memorial Stadium. This route stops only at the LNC and Campus Depot. This route runs Monday through Friday when OU classes are in session. At peak times, four or more buses are in use.

Monday-Friday regular schedule:

7 a.m.-9 p.m.; last run 8:40 p.m. from Campus Depot;
5- to 10-minute service until 6 p.m.;
20-minute service from 6-9 p.m.

Monday-Friday alternate schedule:

See Route 42 Research Route on pages 30-31 for service to the LNC during alternate schedule.

No Saturday service.

GPS#	
113	Lloyd Noble Center (LNC) **
1	Campus Depot **

Park and ride to OU

Park-and-ride parking lots are generously provided by: Sooner Mall, 3301 W. Main St., and Memorial Presbyterian Church, 601 24th Avenue SW, on the Main Street (10) route; at Antioch Community Church, 1330 E. Lindsey St., on the Lindsey East (11) route; and at Bethel Baptist Church Annex, 1717 W. Lindsey St., on the Lindsey West (12) route. See pages 7, 10, and 12 for stop locations.



Research Route 42

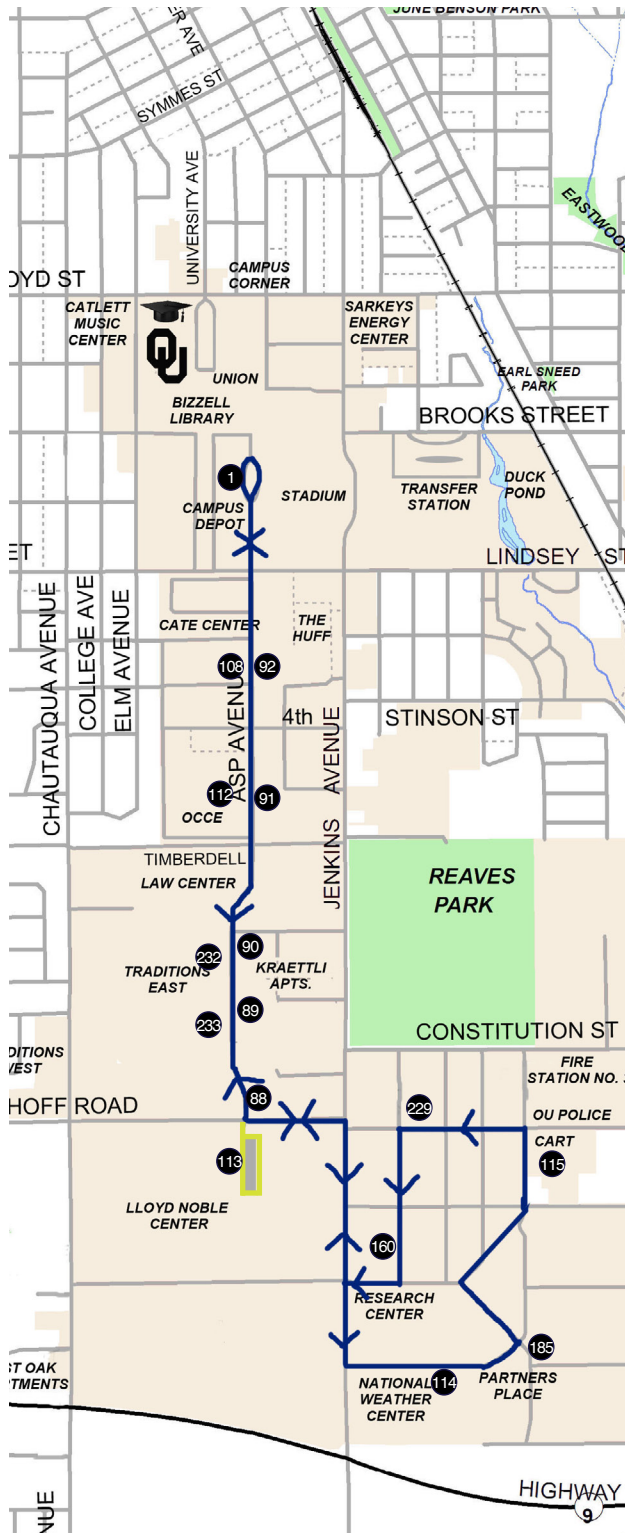
OU CAMPUS ROUTE

Monday-Friday regular and alternate schedule*:

Route starts at 7:25 a.m. at National Weather Center and last run leaves NWC at 9:25 p.m. First run from Campus Depot leaves at 7:45 a.m. Last run from Campus Depot leaves at 9:45 p.m. 30-minute service.

**Lloyd Noble Center (LNC) only served by Research Route during alternate schedule as shown. For service to LNC during regular schedule, see route 40 on pages 28-29.*

No Saturday service.



GPS#	OUTBOUND TO NATIONAL WEATHER CENTER	
1	Campus Depot **	:15 :45
108	Asp/3rd St. (Walker Tower) # 52	:17 :47
112	OCCE 52	:18 :48
232	Traditions East/Kraettli Apts. (north)	:19 :49
233	Traditions East/Kraettli Apts. (south)	:20 :50
113	Lloyd Noble Center (LNC)	:24 :54
114	NWC and SRTC **	:25 :55

	INBOUND TO CAMPUS DEPOT	
185	Two Partners Place	:26 :56
115	TMD-TOC **	:27 :57
229	Chesapeake/Lawrence	:28 :58
160	SLSRC**	:29 :59
113	Lloyd Noble Center (LNC)	:30 :00
88	Asp/Imhoff	:31 :01
89	Kraettli Apts./Traditions East (south) 32	:31 :01
90	Kraettli Apts./Traditions East (north) 32	:32 :02
91	OCCE 32	:32 :02
92	Asp/3rd St. (Walker Tower) ** 32	:33 :03
1	Campus Depot **	:37 :07

#Bench Stops **Sheltered Stops

Research Route connects with 32 Apartment Loop and 52 Campus Loop.

OCCE: Oklahoma College of Continuing Education
 SLSRC: Stephenson Life Sciences Research Center
 NWC: National Weather Center
 SRTC: Stephenson Research & Technology Center
 TMD-TOC: Theta M. Dempsey Transportation Operations Center

Campus Depot Connections

- 32 Apartment Loop
- 40 Lloyd Noble Shuttle
- 42 Research Route
- 43 LNC and Research
- 44 Social Security
- 52 Campus Loop

Social Security

44

TUESDAY AND FRIDAY ONLY

Notes

The Social Security route offers transportation from Norman to the Social Security Administration office in Moore.

Tuesday and Friday regular and alternate schedules are below. There is no service if the Social Security office is closed.

GPS#	TRIP I TO SOCIAL SECURITY OFFICE (MOORE)		
1	Campus Depot **	12:05 p.m.	
107	Brooks Street Transfer Station **	12:10 p.m.	
5	Webster/Tonhawa (Norman Library) 10	12:15 p.m.	
71	12th NE/Main(Community Services)** 21	12:25 p.m.	
156	Social Security Administration (Moore)	1 p.m.	
1	Campus Depot **	1:30 p.m.	
	TRIP II TO SOCIAL SECURITY OFFICE (MOORE)		
1	Campus Depot **	2:20 p.m.	
156	Social Security Administration (Moore)	3 p.m.	
71	12th NE/Main (Community Services)** 21	3:35 p.m.	
5	Webster/Tonhawa (Norman Library) 10	3:45 p.m.	
107	Brooks Street Transfer Station **	3:50 p.m.	
1	Campus Depot **	3:55 p.m.	

#Bench Stops **Sheltered Stops

Social Security route connects with 10 Main Street and 21 Alameda/East Norman.



Cleveland Area Rapid Transit

510 E. Chesapeake
Norman, OK 73019-5128
(405) 325-CART (2278)
rideCART.com/CARTgps.com
@CARTNorman on Twitter
CART on Facebook
Download the CART GPS app



— *The* —
UNIVERSITY
— *of* —
OKLAHOMA

The University of Oklahoma in compliance with all applicable federal and state laws and regulations does not discriminate on the basis of race, color, national origin, sexual orientation, genetic information, sex, age, religion, disability, political beliefs, or status as a veteran in any of its policies, practices or procedures. This includes but is not limited to admissions, employment, financial aid and educational services. For questions regarding discrimination, sexual assault, sexual misconduct, or sexual harassment, please contact the Office(s) of Institutional Equity as may be applicable — Norman campus at (405) 325-3546/3549, Health Sciences Center at (405) 271-2110 or the OU-Tulsa Title IX Office at (918) 660-3107. Please see www.ou.edu/eoo

This publication, printed by the University Printing Services, is issued by Parking and Transportation Services as authorized by the University of Oklahoma. Ten thousand copies have been prepared and distributed at no cost to the taxpayers of the state of Oklahoma.



Printed on partially recycled paper in August 2018