

















-  Davis, H. G., 1974, High pressure Morrow-Springer gas trend, Blaine and Canadian Counties, Oklahoma: *Shale Shaker*, v. 24, no. 6, p. 104118.
-  Donovan, T. J.; Roberts, A. A.; and Dalziel, M. C., 1981, Epigenetic zoning in surface and near-surface rocks resulting from seepage-induced redox gradients, Velma oil field, Oklahoma; a synopsis: *Shale Shaker*, v. 32, no. 3, p. 17.
-  Haiduk, J. P., 1983, Facies analysis, paleoenvironmental interpretation, and diagenetic history of Britt Sandstone (Upper Mississippian) in portions of Caddo and Canadian Counties, Oklahoma: Oklahoma State University unpublished M.S. thesis, 188 p. (Published in *Shale Shaker*, 1990, v. 40, no. 5, p. 118136.)
-  Harlton, B. H., 1956, West Velma oil field, in Hicks, I. C., and others (eds.), *Petroleum geology of southern Oklahoma*, a symposium: American Association of Petroleum Geologists, Tulsa, v. 1, p. 221233.
-  Hoard, J. L., 1956, Tussy sector of the Tatums field, Carter and Garvin Counties, Oklahoma, in Hicks, I. C., and others (eds.), *Petroleum geology of southern Oklahoma*, a symposium: American Association of Petroleum Geologists, Tulsa, v. 1, p. 186206.
-  Kleehammer, R. S., 1991, Conodont biostratigraphy of late Mississippian shale sequences, south-central Oklahoma: University of Oklahoma unpublished M.S. thesis, 135 p.
-  Lovick, G. P., 1977, Petrography and sedimentation of the Upper Mississippian sandstones of the Goddard Formation and the Rod Club and Overbrook Members of the Springer Formation in the Ardmore basin, Oklahoma: University of Texas at Arlington unpublished M.S. thesis, 66 p.
-  McBride, M. H., 1986, A petrologic and diagenetic study of outcropping and subsurface Springer and Lower Morrow sandstones, Ardmore and Anadarko basins, Oklahoma: University of Tulsa unpublished M.S. thesis, 160 p.
-  Meek, F. B. II, 1983, The lithostratigraphy and depositional environments of the Springer and lower Golf Course Formations (Mississippian-Pennsylvanian) in the Ardmore basin, Oklahoma: University of Oklahoma unpublished M.S. thesis, 212 p.
-  Parker, E. C., 1956, Camp field, Carter County, Oklahoma, in Hicks, I. C., and others (eds.), *Petroleum geology of southern Oklahoma*, a symposium: American Association of Petroleum Geologists, Tulsa, v. 1, p. 174185.
-  Peace, H. W. II, 1964, The Springer Group of the southeastern Anadarko basin in Oklahoma: University of Oklahoma unpublished M.S. thesis, 37 p.
-  Peace, H. W., 1989, Mississippian facies relationships, eastern Anadarko basin, Oklahoma: University of Oklahoma unpublished M.S. thesis, 117 p.
-  Rutledge, R. B., 1956, The Velma oil field, Stephens County, Oklahoma, in Hicks, I. C., and others (eds.), *Petroleum geology of southern Oklahoma*, a symposium: American Association of Petroleum Geologists, Tulsa, v. 1, p. 260281.
-  Straka, J. J. II, 1969, Age and correlation of the Goddard and Springer Formations in southern Oklahoma as determined by conodonts: University of Iowa unpublished Ph.D. dissertation, 271 p.
-  Straka, J. J. II, 1972, Conodont evidence of age of Goddard and Springer Formations, Ardmore basin, Oklahoma: *American Association of Petroleum Geologists Bulletin*, v. 56, p. 10871099.
-  Sutherland, P. K.; and Grayson, R. C., Jr., 1992, Morrowan and Atokan (Pennsylvanian) biostratigraphy in the Ardmore basin, Oklahoma, in Sutherland, P. K.; and Manger, W. L. (eds.), *Recent advances in Middle Carboniferous biostratigraphy* a symposium: Oklahoma Geological Survey Circular 94, p. 8199.

INDEX MAP OF AUTHORS CONTRIBUTING TO SUBSURFACE AND SURFACE MAPPING OF THE SPRINGER GROUP IN THE ARDMORE AND ANADARKO BASINS, OKLAHOMA

By
Richard D. Andrews
2001

