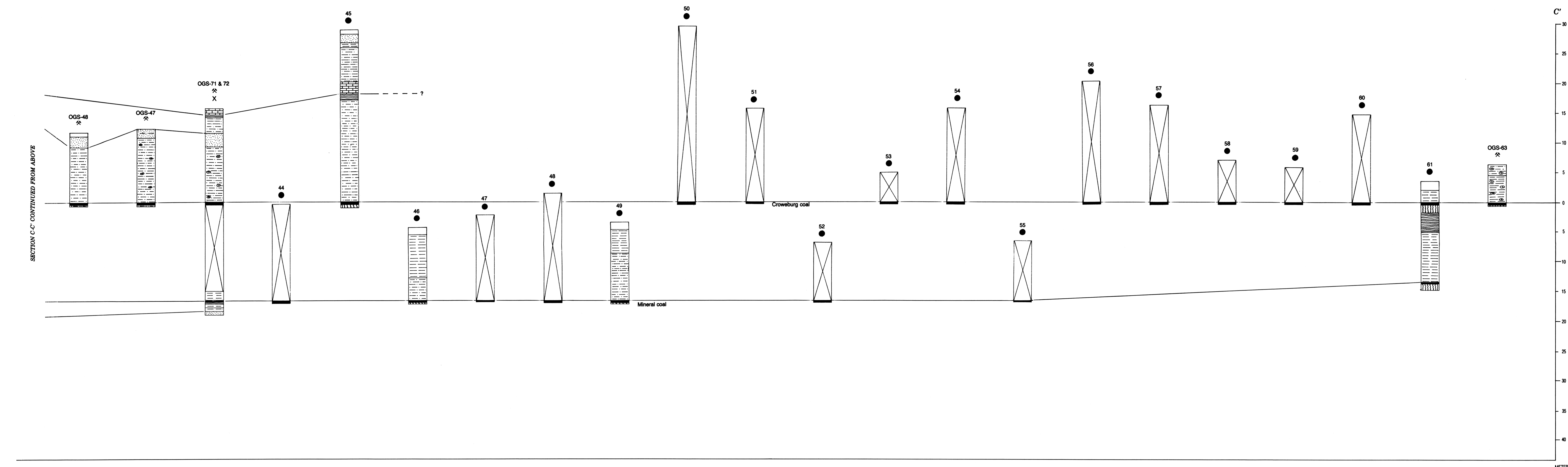


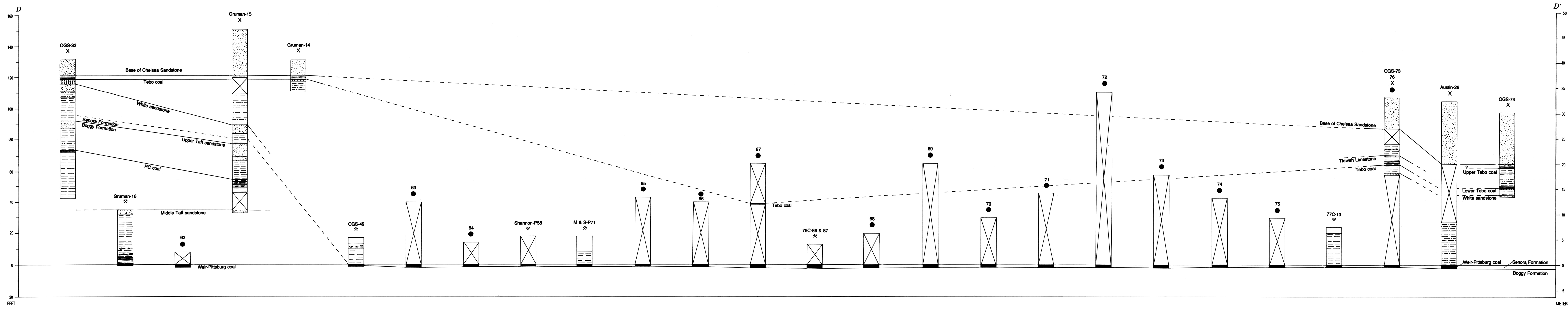
SECTION C-C' CONTINUED BELOW



SECTION C-C' CONTINUED FROM ABOVE

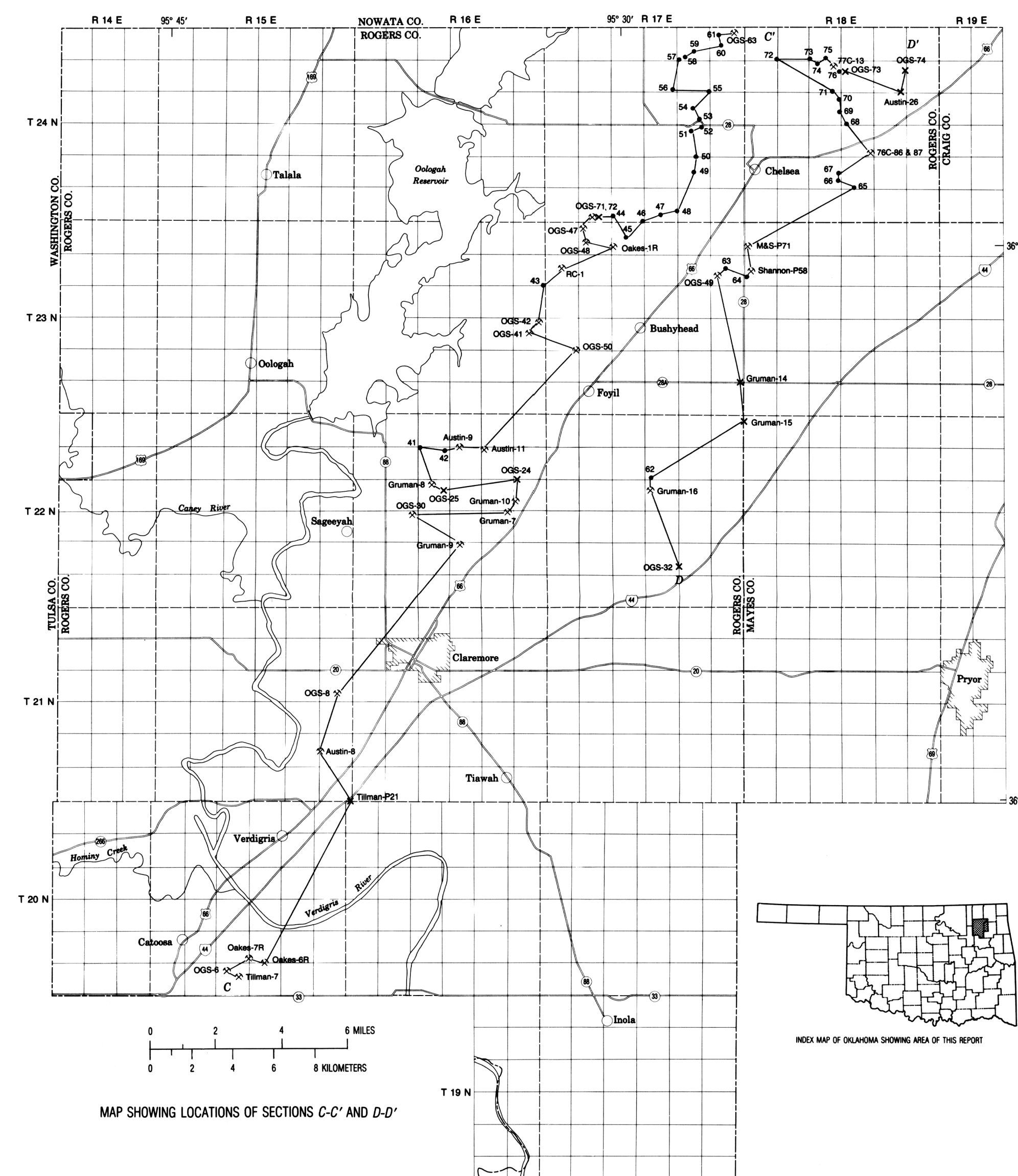
SECTION C-C' CONTINUED FROM ABOVE

METERS



FEET

METERS



MAP SHOWING LOCATIONS OF SECTIONS C-C' AND D-D'

**EXPLANATION**


**CROSS SECTIONS CORRELATING KEY PENNSYLVANIAN UNITS IN ROGERS AND MAYES COUNTIES, OKLAHOMA**

By  
LeRoy A. Hemish  
1989